

VILLAGE:- NERE, TALUKA:- MULSHI.
MAP SHOWING AREA TO BE INCLUDED IN TPS NO. 25
U/S 60 OF M.R. & T.P, ACT 1966
VIDE PMRDA RESOLUTION NO.11/13 DT. 24/09/2024)


ADJ. TPS NO.24
(SANGNADE)



DECLARATION OF T.P.S BOUNDARY










PUNE METROPOLIS



SCALE:-1:2,000

Legend

- | | |
|---|-----------------------|
|  | VILLAGE BOUNDARY |
|  | TP SCHEME BOUNDARY |
|  | GAT/SURVEY NO. |
|  | ADJACENT TPS BOUNDARY |
|  | ADJ. GAT/SURVEY NO. |
|  | NALA |
|  | ROAD |


(SUNIL MARALE)
DIRECTOR, TOWN PLANNING
(PLANNING AND DEVELOPMENT PERMISSION)
PUNE METROPOLITAN REGION
DEVELOPMENT AUTHORITY, PUNE

(DR. YOGESH JHADE)
METROPOLITAN COMMISSIONER
AND CHIEF EXECUTIVE OFFICER
PUNE METROPOLITAN REGION
DEVELOPMENT AUTHORITY, PUNE